



**ALASKA LAND MOBILE RADIO EXECUTIVE COUNCIL
(A Federal, State and Municipal Partnership)**



MEMORANDUM FOR ALMR Executive Council

November 17, 2009

FROM: SOA Executive Co-Chair

SUBJECT: Nov 19, 2009, ALMR Executive Council Meeting Agenda

TO: See Distribution

1. **Call to Order.** Commissioner Annette Kreitzer, Executive Council Co-Chairman, will call the meeting to order, at the AST Training Conference Room, at 1:30 p.m. Roll will be taken. (5 Min)

2. **Opening Statements and Other Announcements.** (5 Min)

3. **Approval of Previous Meeting Minutes.** ALMR Executive Council Meeting draft minutes from Aug 21, 2008. (5 Min) (Atch 1)

Motion: Approved Aug 21, 2008 meeting minutes as written.

4. **Old Business.** (45 Min)

a. Cost Share. (Commissioner Kreitzer) The FY2010 Cost Share Agreement was approved and signed on May 29, 2009. Discussion of future cost share for State agencies and funding of local agencies.

b. ALMR Operating Budget (**TABLED**).

During the August 21, 2008 meeting, the Executive Council approved the release of the draft FY2010 ALMR Operating Budget for coordination by the ALMR cooperative parties. No feedback has been received and the budget has not yet been approved. This item is tabled until new Operations Management Office (OMO) contract is in place.

In September 2009, the State of Alaska and Department of Defense awarded separate contracts funding their representative portions of the awarded OMO contract beginning October 1. In preparation for the new State Fiscal Year, the OMO withdrew the draft 2010 Budget document and prepared their draft FY2011 Operating Budget.

5. **ALMR Project Status.** October implementation activities report attached in hard copy. (Atch 2).

6. **User Council Update.** (Major Matt Leveque) (5 Min)

7. **Operations Management Office (OMO).** (Mr. Del Smith) OMO metrics provided. (Atch 3).

8. **New Business.** (40 Min)

a. SOA Program Manager Update (Mr. Jim Kohler)

b. DOD Project Manager Update (Mr. Tim Woodall)

9. **Next Meeting.** (5 Min) The next meeting is scheduled for December 17, 2009, 1:30 p.m. at the AST Main Training Conference Room, 5700 E. Tudor Road.

10. **Adjourn Meeting.**

//approved//

ANNETTE M. KREITZER, Commissioner
State of Alaska, Executive Co-Chair
ALMR Executive Council

3 Atch:

1. Draft May 26, 2009 Executive Council Meeting Minutes
2. ALMR Project Status Implementation Activities Reports
3. OMO Metrics

Distribution:

SOA DPS, Commissioner Joseph Masters
FEA DOI, Mr. Harry Kieling
ALCOM/J6, Colonel George Hays
AML, Chief Jeff Tucker
MOA, Mr. Kevin Spillers
ALMR User Council, Major Matthew Leveque
ALMR OMO, Mr. Del Smith
ALCOM/J64, Mr. Timothy Woodall
SOA DOA, Mr. James Kohler
MOA, Mr. Trygve Erickson



**ALASKA LAND MOBILE RADIO EXECUTIVE COUNCIL
(A Federal, State and Municipal Partnership)**

MEMORANDUM FOR ALMR Executive Council

Jun XX, 2009

FROM: DOD Executive Co-Chair

SUBJECT: May 26, 2009, ALMR Executive Council Meeting Minutes

TO: See Distribution

Executive Council Members Present:

Colonel Kristine Clifton	Department of Defense (DOD), Alaskan Command
Ms. Annette Kreitzer	Commissioner, State of Alaska Department of Administration
Mr. Harry Kieling	Alaska Regional Director, Aviation Management

Associate Members Present (via teleconference):

Chief Jeff Tucker	Alaska Municipal League, North Star Fire Department (via teleconference)
Mr. Kevin Spillers	Municipality of Anchorage, Communications, Grants, & Policy Manager

ALMR Project Team Members and Guests Present:

Mr. Del Smith	Operations Manager
Ms. Rachael Petro	Deputy Commissioner, State of Alaska Department of Administration
Mr. Tim Woodall	Department of Defense ALMR Project Manager
Mr. Jim Kohler	State of Alaska ALMR Program Manager
Mr. Trygve Erickson	Municipality of Anchorage Project Manager
Mr. Joe Quickel	Department of Defense Project Team
Ms. Sherry Shafer	Operations Management Team

1. Call to Order. Colonel Clifton called the meeting to order at 1:40 p.m.

2. Opening Statements and Other Announcements. Colonel Clifton introduced Mr. Kieling and Mr. Spillers and welcomed them to the Executive Council. Colonel Clifton also congratulated Ms. Petro on the recent birth of her daughter.

3. Approval of Previous Meeting Minutes (August 21, 2008). The motion to accept the minutes was made by Commissioner Kreitzer and seconded by Mr. Kieling. Colonel Clifton had no objections. **The motion was carried and approved.**

4. Old Business.

a. Cost Share Methodology (**OPEN**). Mr. Tim Woodall and Mr. Jim Kohler presented a briefing on the recommended ALMR Cost Share approach and method.

The Cost Share approach is as follows: the owner of the ALMR infrastructure equipment pays for the maintenance of the equipment in accordance with the requirements specified in the ALMR Service Level Agreement.

The Cost Share method is as follows: the Operations Management Office and Systems Management Office costs will be shared 50/50 between the Federal government and State/Local government.

Amended Motion 1: Executive Council approve the ALMR Cost Share approach and method for State Fiscal Year 2010.

The motion to accept the amended motion was made by Commissioner Kreitzer and seconded by Colonel Clifton. Mr. Kieling had no objections. **The motion was carried and approved.**

Motion 2: Executive Council approve and sign the Cost Share Cooperative Agreement for State Fiscal Year 2010.

Subject to receiving the final Cost Share Agreement via email, the Executive Council members will vote to approve the agreement not later than May 29, 2009.

b. ALMR Operating Budget (**OPEN**). This item is tabled until the new Operations Management Office (OMO) contract is in place.

c. Business Case (**OPEN**). The OMO completed the ALMR Business Case. It was presented to the User Council for approval. The Business Case will be presented to the Executive Council at the June meeting for review and comment.

5. ALMR Project Status. Project status was provided to the members by email and a hard copy was included with the agenda. No issues or questions were raised.

6. User Council Update. No User Council update provided.

7. Operations Management Office (OMO). The Operations Management Office metrics were provided to the members by email and a hard copy was included with the agenda.

8. New Business.

a. New OMO Contract. Mr. Woodall provided an overview of the OMO Scope of Work Requirement Working Group task and outcome to define and prioritize services and deliverables for the new contract to be executed in Oct 09.

Commissioner Kreitzer asked why only the options were prioritized. Mr. Woodall stated that baseline services are provided for and funded for the lifetime of the contract and must be performed regardless of the priority; optional tasks are elective and the funding agencies may elect to fund them or not fund them.

Mr. Kohler clarified that the working group prioritized the 'must haves' versus the 'nice to haves.'

Mr. Woodall stated that the baseline services could be prioritized if that was the desire of the Executive Council, but that the Scope of Work needed to be to 3rd Contracting as soon as possible to ensure the contracting office had sufficient time to send out the scope of work for bid.

Colonel Clifton asked if there was any provision for extending the current contract. Mr. Woodall stated there was not.

Commissioner Kreitzer asked if she should direct Major Leveque to have the final Scope of Work prepared to present to the Executive Council not later than the end of the week. Both Colonel Clifton and Mr. Kieling agreed.

b. Membership Agreements for State Fiscal Year 2010. Mr. Smith briefed the Executive Council that the OMO, rather than sending out all new agreement which is costly and time consuming, would send out an email requesting confirmation from each agency still having zero cost (State/local). Their affirmation to the email on the intent to continue for State FY2010 would meet the requirements.

Affirmation would have come from an individual with the authority to commit funds.

c. Colonel Clifton gave a brief explanation on the Business Case document still under review by the User Council. The 2008 update to the ALMR Business Case shows the cost of not being in the ALMR partnership. The draft document will be presented to the Executive Council at the June meeting for review and comment.

d. Mr. Woodall advised the Executive Council that DOD had funded an Economic Analysis of the ALMR System which looked at both the tangible and intangible benefits

of operating on ALMR. The firm that performed the analysis interviewed stakeholders, looked at the Total Cost of Ownership, the Motorola Separation Study, and compared ALMR to the SAFECOM Continuum as they conducted their analysis. They also prepared an Independent Verification of Cost Reasonableness which was base-lined with Hawaii and Washington State for the DOD. This document was prepared for the commanders within the DOD channels and cannot be distributed outside of the DOD due to the sensitive nature of the information contained.

The Executive Council members were provided copies of the Executive Summary and the Economic Analysis.

9. Next Meeting. The next meeting is scheduled for June 18, 2009, at 1:30p.m. Mr. Kieling offered the use of his conference room for the June meeting and would provide a map to the facility to the OMO office.

10. Adjourn Meeting. Colonel Clifton made a motion to adjourn the meeting, which was seconded by Mr. Kieling. Without further discussion, the Executive Council meeting adjourned at 2:47 p.m.

KRISTINE M. CLIFTON, Colonel, USAF
Department of Defense, Executive Co-Chair
ALMR Executive Council

Atch:

Distribution:

SOA DOA, Commissioner Annette Kreitzer
SOA DPS, Commissioner Joseph Masters
FEA DOI, Mr. Harry Kieling
ALCOM/J6, Colonel Kristine Clifton
AML, Chief Jeff Tucker
MOA, Mr. Kevin Spillers
ALMR User Council, Major Matthew Leveque
ALMR OMO, Mr. Del Smith
ALCOM/J64, Mr. Timothy Woodall
SOA DOA, Mr. James Kohler
MOA, Mr. Trygve Erickson

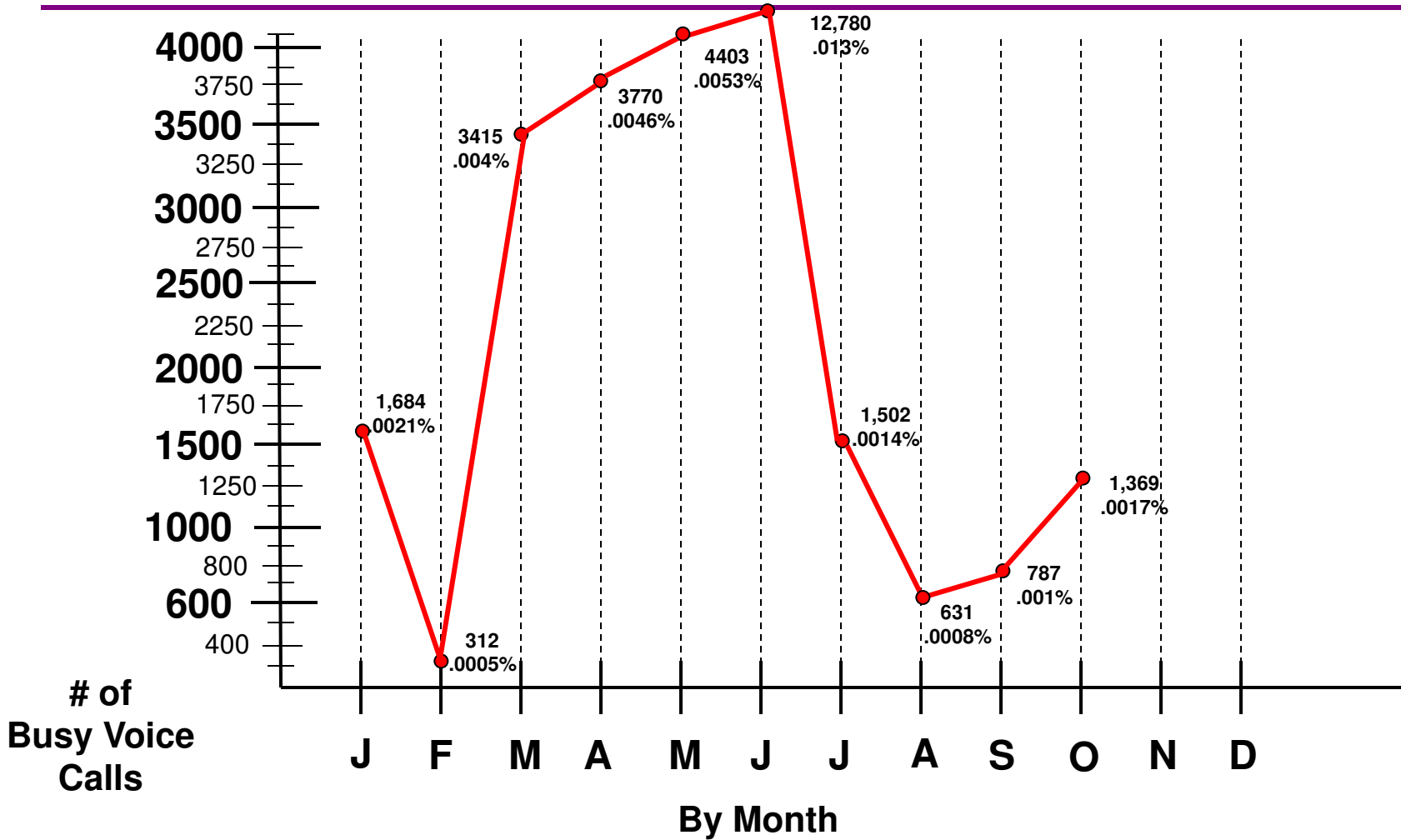
**ALMR Radio Site Status
as of 31 October 2009**

	Site	Funded Equipment	Usable Sites	Under Maintenance Contract	Frequency Status	Comments	Date Due	Potential Users	Current Users as of 10-31-09
1	Alcantra - Wasilla	DoD-Army	Yes	Yes	G			ARRC	AST, DOT, Wasilla, MSB Fire
2	Anchor River - Anchor Point	SoA	Yes	Yes	G			Homer	DOT, AST, KPB
3	Anchorage Regional Land Fill - 700MHz - Eagle River	MoA						MoA	
4	Asplund Waste Treatment - 700MHz - Anchorage	MoA				Ted Stevens - 700 MHz - Anchorage		MoA	
5	Atwood - 700MHz - Anchorage	MoA	Yes	Yes	G				MoA
6	Atwood Bldg - 800MHz - Anchorage	SoA	Yes	Yes	G				MoA
7	Atwood Bldg - VHF - Anchorage	SoA	Yes	Yes	G	Resolved 06 2009			AST, DOT, IRS, DEA, MoA, Elemendorf AFB, FBI, ATF, US Marshall Service, BLM
8	Auke Lake - Juneau	SoA	Yes	Yes	G			AST, CBJ	DOT
9	Bailey Hill - Palmer	DoD-Army	Yes	Yes	G				AST, DOT, Palmer PD, MSB Fire
10	Birch Hill - Ft Wainwright	DoD-Army	Yes	Yes	G				AST, DOT, Fairbanks, Ft Wainwright, FNSB
11	Black Rapids - Richardson Hwy	DoD-Army	Yes	Yes	G			EMS	AST, DOT, BLM, Ft Greely
12	Blueberry Hill - VHF - Eagle River	MoA						MoA	
13	Blueberry Hill - VHF - Eagle River	SoA	Yes	Yes	G				AST, DOT, Ft Richardson
14	Byers Creek - Parks Hwy	DoD-Army	Yes	Yes	G			ARRC	AST, DOT
15	Canyon Creek - Richardson Hwy	DoD-Army	Yes	Yes	G			EMS	AST, DOT, BLM
16	Cathedral Rapids - Alaska Hwy	DoD-Army	Yes	Yes	G				AST, DOT
17	Chulitna - Parks Hwy	DoD-Army	Yes	Yes	G			ARRC	AST, DOT
18	Clear - Clear Air Force Station	DoD-AirForce	Yes	Yes	G				AST, DOT, Clear AFS
19	Cooper Mtn - Seward Hwy	DoD-Army	Yes	Yes	G				DOT, AST, KPB
20	Cottonwood Creek - Mat-Su	SoA	Yes	Yes	G	To replace Beckwitts Bluff; Change Request P		Wasilla PD	AST, DOT, MSB Fire
21	Diamond Ridge - Homer	SoA	Yes	Yes	G			Homer	AST, DOT
22	Dimond Courthouse (Federal Bldg) - Juneau	SoA	Yes	Yes	G				AST, CBJ, DOT
23	Divide - Richardson Hwy	DoD-Army	Yes	Yes	G				AST, Valdez, DOT
24	Donnelly Dome - Ft Greely (Delta)	DoD-Army	Yes	Yes	G				AST, DOT, Ft Greely, BLM
25	Dot Lake - Alaska Hwy	DoD-Army	Yes	Yes	G				AST, DOT
26	Eklutna Water Treatment Plant - 700MHz - Anchorage	MoA						MoA	
27	Ernestine Mtn - Richardson Hwy	DoD-Army	Yes	Yes	G				AST, DOT, BLM
28	Ester Dome - Fairbanks	DoD-Army	Yes	Yes	G				AST, DOT, Fairbanks, Ft Wainwright, FNSB, Ester FD, UAF PD, BLM, ARRC
29	Fire Station 12 - 700MHz - Anchorage	MoA	Yes	Yes	G				MoA
30	Fire Station 12 - VHF - Anchorage	SoA	Yes	Yes	G	Completed 30 December 2008			AST, DOT
31	Ft Greely - Ft Greely (Donnelly Dome)	DoD-Army	Yes	Yes	G			AST/DNR Dispatch	AST, DOT, AST/DNR Dispatch, Delta Junction VFD, Delta Rescue, Rural Deltana VFD, BLM
32	Garner - Parks Hwy	DoD-Army	Yes	Yes	G			ARRC	AST, DOT
33	Gilmore Creek	SoA				To replace Rugged Island; Change Request Pend		NOAA	
34	Girdwood - 700MHz - Girdwood	MoA						MoA	
35	Girdwood - VHF - Girdwood	DoD-Army	Yes	Yes	G				AST, DOT, MoA PD
36	Glennallen - Glennallen	DoD-Army	Yes	Yes	G				AST, DOT, Glennallen, BLM
37	Gold Creek - Parks Hwy (Curry)	SoA				To be replaced by Curry; Change Request Pend		ARRC	
38	Grandview - Seward Hwy	SoA				To be replaced by Tunnel; Change Request Pend		ARRC	
39	Haines - Haines	SoA							AST, DOT, Haines PD
40	Harding Lake - Richardson Hwy	DoD-Army	Yes	Yes	G				AST, DOT
41	Honey Range - Cordova	SoA	Yes	Yes	G			Cordova	AST, DOT
42	High Mtn - Ketchikan	SoA				In site trunking 06 2009			AST, DOT, Ketchikan
43	Hill 3265 - Eielson	DoD-AirForce	Yes	Yes	G				Eielson AFB, AST, DOT, BLM
44	Honolulu - Parks Hwy	DoD-Army	Yes	Yes	G			AST, DOT, ARRC	
45	Hope - 700MHz - Hope	MoA						MoA	
46	Hope - VHF - Hope	DoD-Army	Yes	Yes	G				AST, DOT, KPB
47	Hunter - Seward Hwy	SoA						ARRC	
48	Hurricane - Parks Hwy	DoD-Army	Yes	Yes	G				AST, DOT
49	Independent Ridge - Alaska Hwy	DoD-Army	Yes	Yes	G				AST, DOT
50	Kasilof - Kenai	SoA	Yes	Yes	G				AST, DOT, KPB
51	Kenai Beacon - Kenai	SoA	Yes	Yes	G			Kenai	AST, DOT, KPB
52	Kincaid Park - 700MHz - Anchorage	MoA	Yes	Yes	G				MoA
53	Knik Fire Station 62 - 700MHz - Knik	MoA						MoA	
54	Latimer Chugiak Fire Station - 700MHz - Chugiak	MoA						MoA	
55	Lena Pt - Juneau	SoA	Yes	Yes	G			AST, CBJ	DOT
56	Lions Head - Glenn Hwy (Sheep Mtn)	DoD-Army	Yes	Yes	G				AST, DOT
57	Money Knob - Dalton Hwy (Livengood)	SoA	Yes	Yes	G				AST, DOT, KPB
58	Moose Pass - Seward Hwy	DoD-Army	Yes	Yes	G				AST, DOT, KPB
59	Mt Sunny Hay - Craig	SoA							AST, DOT, Craig
60	Mt Susitna - Anchorage	SoA				To be replaced by Goose Bay; Change Request P		AST, DOT, MoA	
61	Nenana - Parks Hwy	DoD-Army	Yes	Yes	G			ARRC	AST, DOT
62	Nikiski - Nikiski	SoA	Yes	Yes	G				AST, DOT, Nikiski FD
63	Ninilchik - Ninilchik	SoA	Yes	Yes	G			Ninilchik	AST, DOT, KPB
64	Northway - Alaska Hwy (Beaver Creek)	SoA	Yes	Yes	G			Customs	AST, DOT
65	Paxson - Richardson Hwy	DoD-Army	Yes	Yes	G				AST, DOT
66	Peger Road - Fairbanks	SoA	Yes	Yes	G				AST, DOT, Fairbanks, FNSB, SoA Forestry, Ft Wainwright
67	Petersburg - Petersburg	SoA						AST, DOT, Petersburg	
68	Pillar Mtn - Kodiak	SoA	Yes	Yes	G				AST, DOT, Kodiak, USCG
69	Pipeline Hills - Sterling Hwy	SoA	Yes	Yes	G				AST, DOT, KPB
70	Pole Hill - Eielson	DoD-AirForce	Yes	Yes	G				Eielson AFB, AST, DOT
71	Portage - 700MHz - Portage	MoA						MoA	
72	Portage - VHF - Portage	DoD-Army	Yes	Yes	G			ARRC	AST, DOT
73	Quarry Hill - Eielson	DoD-AirForce	Yes	Yes	G				AST, Eielson AFB, FNSB, DOT, North Pole, BLM
74	R1 North - Elmendorf	DoD-AirForce	Yes	Yes	G				Elmendorf AFB, AST, DOT
75	Rabbit Creek - 700MHz - Anchorage	MoA	Yes	Yes	G				MoA
76	Rabbit Creek - VHF - Anchorage	DoD-Army	Yes	Yes	G				AST, DOT, MoA PD
77	Reindeer Hills - Parks Hwy	DoD-Army	Yes	Yes	G			ARRC	AST, DOT, Cantwell VFD, TriValley VFD, McKinley VFD
78	Saddle Mtn - Juneau	SoA	Yes	Yes	G			CBJ	DOT, AST
79	Sawmill - Glenn Hwy	DoD-Army	Yes	Yes	G				AST, DOT, MSB Fire
80	Seldovia - Seldovia	SoA	Yes	Yes	G				AST, DOT, Seldovia
81	Seward - Seward Hwy	DoD-Army	Yes	Yes	G				DOT, AST, Seward, USFWS
82	Ship Creek Water Treatment Plant - 700MHz - Anchorage	MoA	Yes	Yes	G				MoA
83	Silvertip - Seward Hwy	DoD-Army	Yes	Yes	G				DOT, AST, KPB
84	Site Summit - Ft Richardson	SoA	Yes	Yes	G	3 channels added		ARRC	AST, DOT, Ft Richardson
85	Sitka - Sitka	SoA						AST, DOT, Sitka	
86	Skagway - Skagway	SoA	Yes	Yes	G			AST, DOT, Skagway	
87	Ski Hill - Soldotna	SoA	Yes	Yes	G				AST, DOT, Soldotna PD, KPB
88	Sourdough - Richardson Hwy	DoD-Army	Yes	Yes	G				AST, DOT
89	Sterling - Kenai	SoA	Yes	Yes	G				AST, DOT, Sterling, KPB
90	Summit Lake - Seward Hwy	DoD-Army	Yes	Yes	G				DOT, AST, KPB
91	Tahnetta Pass - Glenn Hwy	DoD-Army	Yes	Yes	G				AST, DOT
92	Ted Stevens AIAP - VHF - Anchorage	SoA	Yes	Yes	G			Airport	AST, DOT, TSA, MoA, Kuhlis ANG
93	Tok - Alaska Hwy	DoD-Army	Yes	Yes	G			DNR Dispatch	AST, DOT
94	Tolsona - Glenn Hwy	DoD-Army	Yes	Yes	G				AST, DOT
95	Trims - Richardson Hwy	DoD-Army	Yes	Yes	G				AST, DOT
96	Tsina - Richardson Hwy	DoD-Army	Yes	Yes	G				AST, DOT
97	Tudor/4800 Bragaw - 700MHz - Anchorage	MoA	Yes	Yes	G				MoA
98	Valdez - Valdez	DoD-Army	Yes	Yes	G				AST, DOT, Valdez, BLM, DEC
99	Whittier - Whittier	DoD-Army	Yes	Yes	G			ARRC	AST, DOT, Whittier
##	Willow Creek - Willow	SoA	Yes	Yes	G			ARRC	AST, DOT, MSB
##	Willow Mtn - Richardson Hwy	DoD-Army	Yes	Yes	G				DOT, AST
##	Wolcott Mtn - Seward Hwy	DoD-Army	Yes	Yes	G				DOT, AST, Seward, Bear Creek FD, KPB
##	Womens Bay - Kodiak	SoA	Yes	Yes	G				AST, DOT, Kodiak, USCG
##	Wrangell - Wrangell	SoA						AST, DOT, Wrangell	
##	Yanert - Parks Hwy	DoD-Army	Yes	Yes	G			ARRC	DOT, AST
X	St Paul Island - St. Paul Island	DoD	Yes	No	G				St Paul PD
				Maintenance					
C1	Birch Hill - Controller	DoD	Yes	Controller	G				
C2	Tudor Road - Controller	SoA	Yes	Controller	G				
T1	Transportable - South	DoD	Yes	Transportable	G				
T2	Transportable - North	DoD	Yes	Transportable	G				

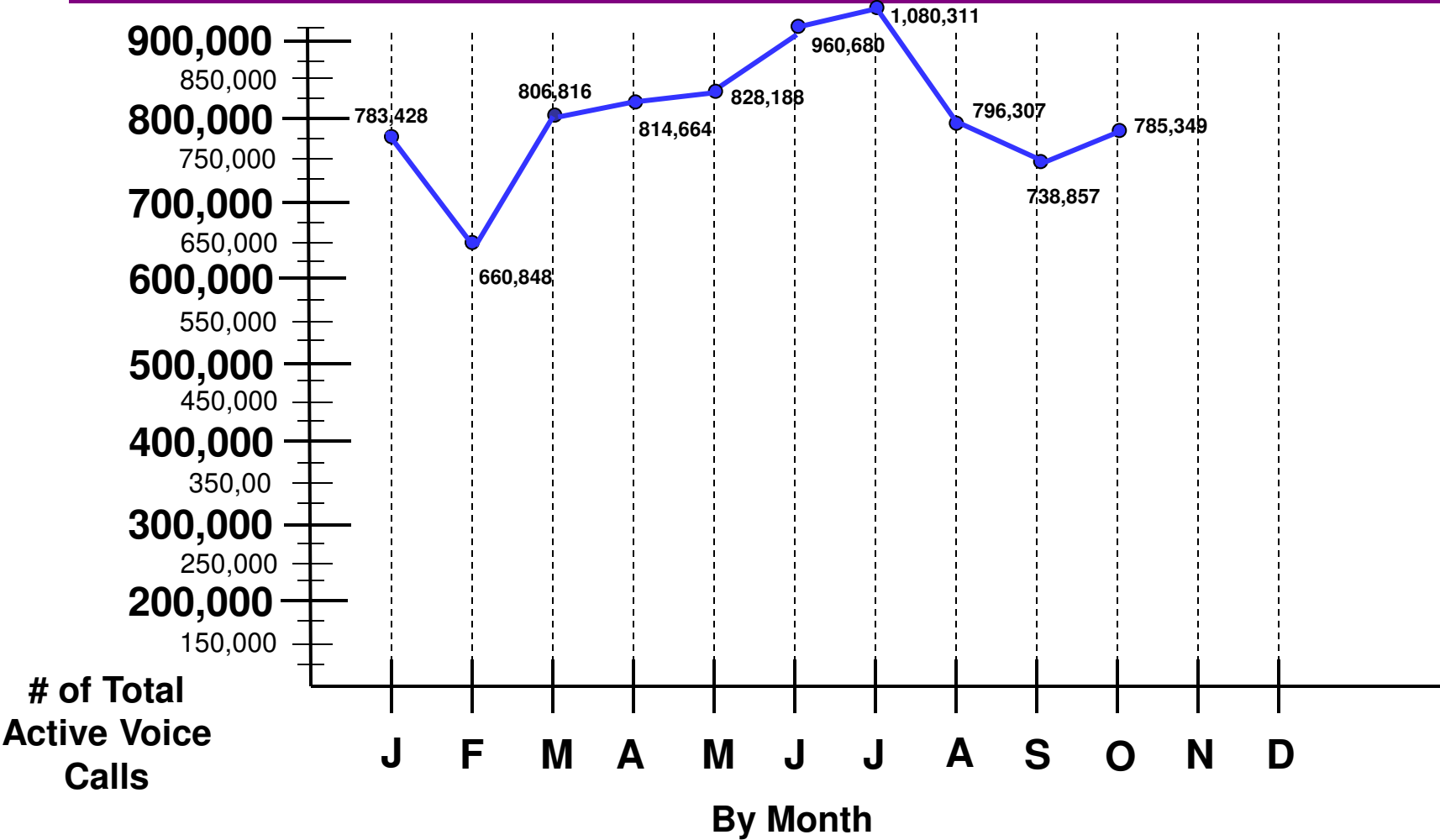
Bold = added since last report

G = No known or reported conflicts
 0 Y = Possible conflict with provided Frequency(ies)
 0 R = Known conflict indicated by Bold Frequency(ies)
 # Total

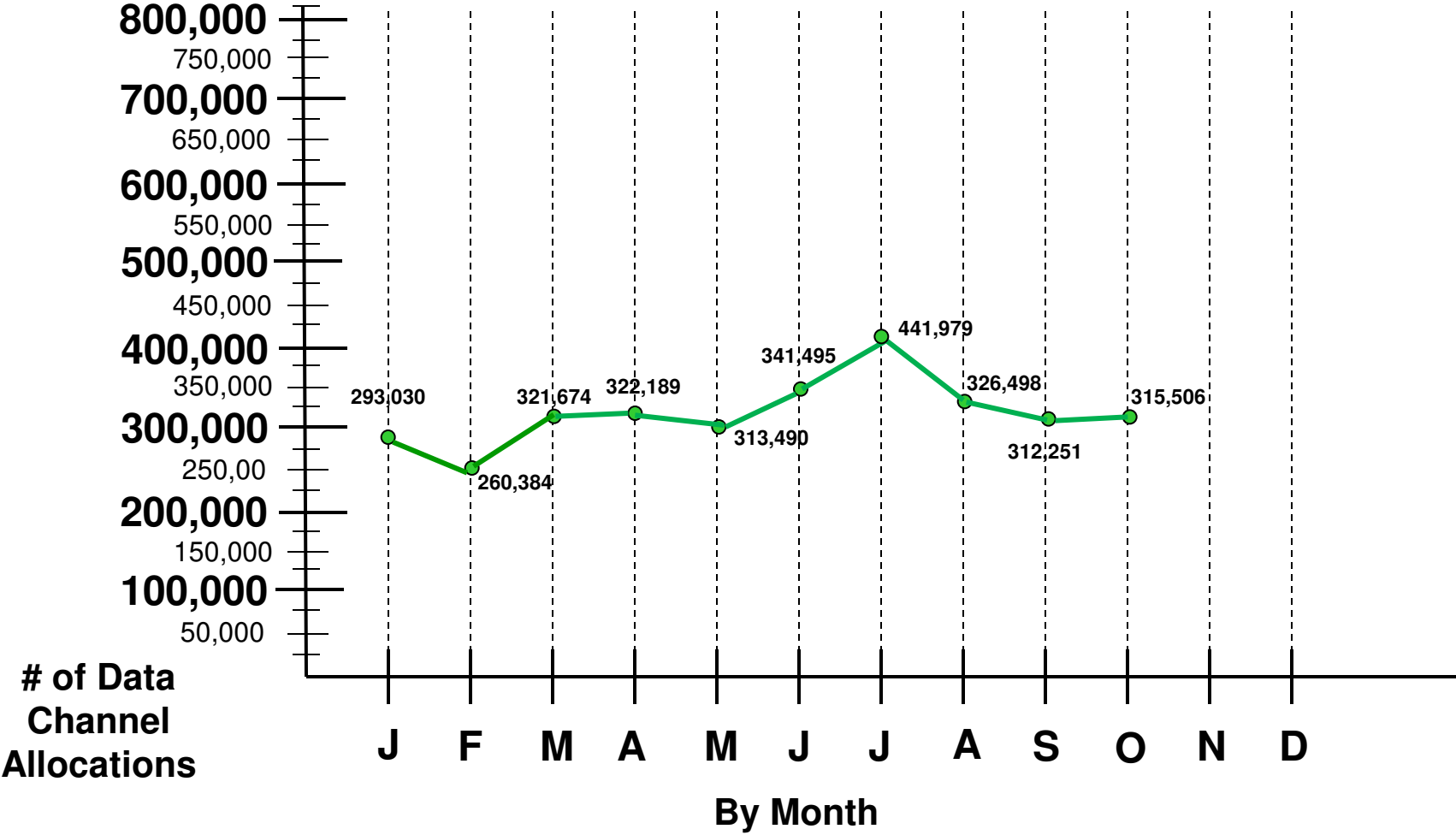
System Performance - Busies



System Performance - Voice



System Performance - Data



Monthly Average - Busy Report Zone 1

		Monthly Average % Busy for 2009											
ZONE 1		Jan	Feb	Mar	Apr	May	Jun	Jul	Aug	Sep	Oct	Nov	Dec
Alcantra	Average	1.6	1.5	1.3	1.3	0.9	0.9	0.5	0.3	0.3	0.3		
Atwood VHF	Average	2.4	2.3	2.4	2.3	2.3	2.2	2.1	1.4	1.3	0.7		
Blueberry Hill	Average	1.3	1.3	1.4	1.4	1.4	1.4	1.6	1.6	1.5	1.4		
Glennallen	Average	1.1	1.1	0.9	0.8	0.8	0.8	0.8	0.8	0.8	0.8		
Kasilof	Average	0.6	0.6	0.4	0.4	0.6	0.7	0.6	0.8	0.9	0.8		
Pipeline	Average	0.5	0.5	0.4	0.4	0.5	0.5	0.6	0.7	0.8	0.8		
R1 North	Average	1.4	1.3	1.3	1.4	1.5	1.5	1.4	1.3	1.3	1.0		
Rabbit Creek	Average	0.8	0.8	0.7	0.7	1.0	1.0	1.1	1.5	1.7	1.9		
Site Summit	Average	1.3	1.3	1.2	1.2	1.3	1.2	1.2	0.8	0.7	0.5		
Tolsona	Average	0.7	0.7	0.7	0.7	0.7	0.7	0.9	0.9	0.9	0.8		
TS Airport	Average	1.1	1.1	1.2	1.2	1.2	1.1	1.0	1.1	1.1	1.0		
Willow Mtn	Average	1.2	1.2	1.0	1.0	1.0	1.0	1.1	1.1	1.1	1.0		

Monthly Average - Busy Report

Zone 2

		Monthly Average % Busy for 2009											
ZONE 2		Jan	Feb	Mar	Apr	May	Jun	Jul	Aug	Sep	Oct	Nov	Dec
Birch Hill	Average	1.5	1.5	1.2	1.2	1.4	1.4	1.6	1.8	1.9	2.3		
Canyon Creek	Average	0.8	0.8	0.6	0.5	0.6	0.6	0.6	0.6	0.6	0.8		
Donnelly Dome	Average	1.3	1.3	1.2	1.1	1.0	1.0	0.9	0.9	0.9	0.9		
Harding Lake	Average	0.7	0.7	0.7	0.7	0.8	0.8	0.9	1.2	1.2	1.3		
Hill 3265 (DOD Use Only)	Average	0.7	0.7	0.7	0.8	0.9	1.0	1.0	1.2	1.2	1.3		
Independent Ridge	Average	0.7	0.7	0.5	0.5	0.5	0.5	0.5	0.4	0.4	0.6		
Nenana	Average	1.2	1.3	1.4	1.3	1.3	1.3	1.3	1.2	1.1	0.6		
Pole Hill (Channel 3 &4)	Average	1.9	1.9	1.6	1.7	1.9	1.9	2.0	2.3	2.3	2.6		
Peger Road	Average	0.9	0.9	0.8	0.8	0.8	0.8	0.8	1.0	1.0	1.0		
Reindeer Hills	Average	0.7	0.7	0.6	0.5	0.6	0.7	0.6	0.6	0.6	0.7		
Tok	Average	0.5	0.5	0.5	0.5	0.6	0.5	0.5	0.5	0.5	0.4		